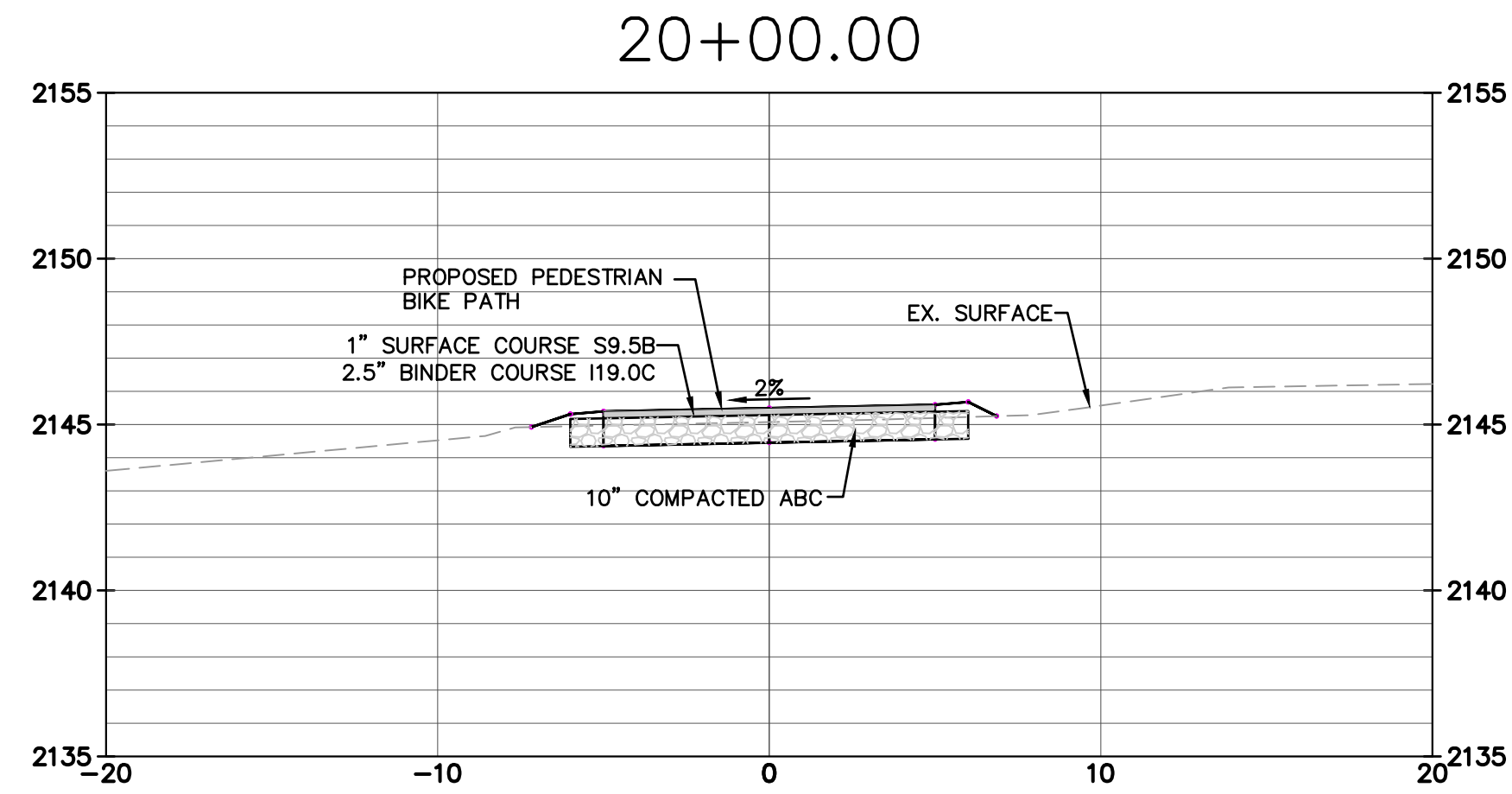
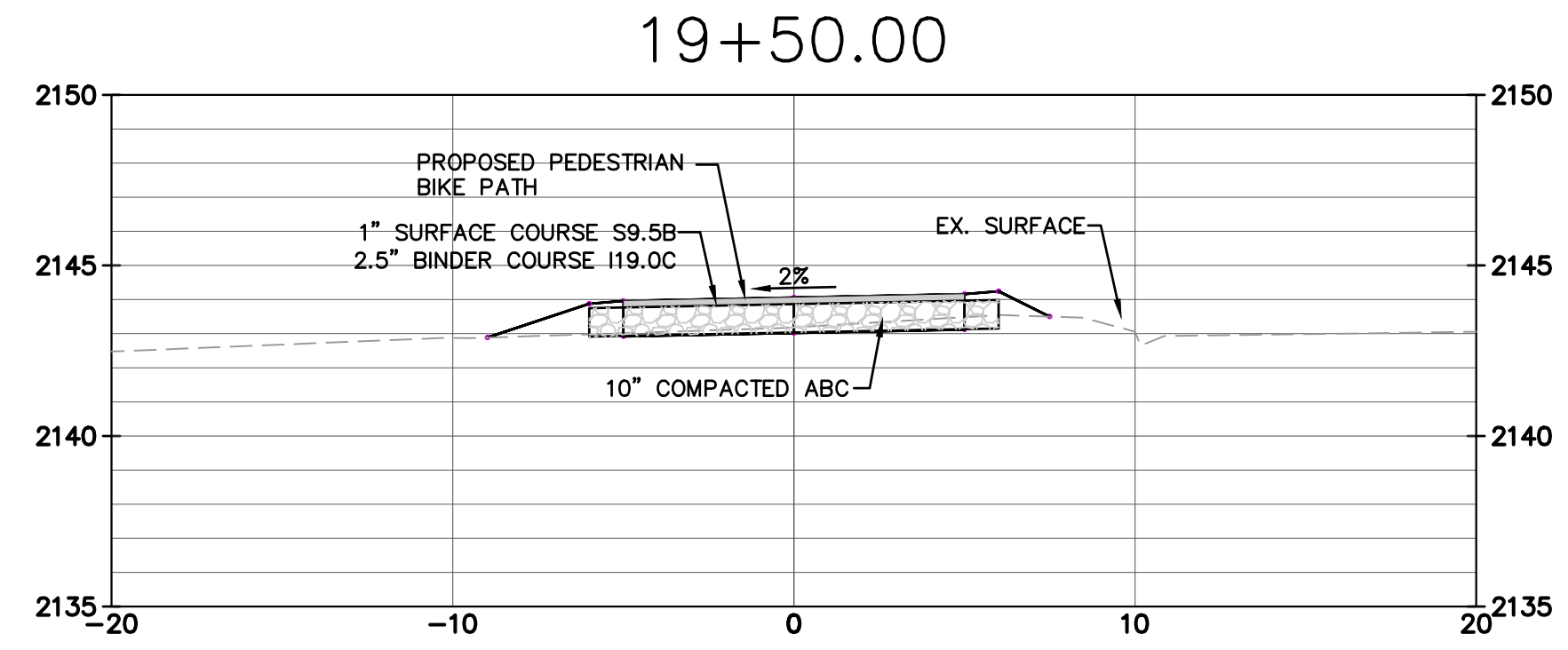
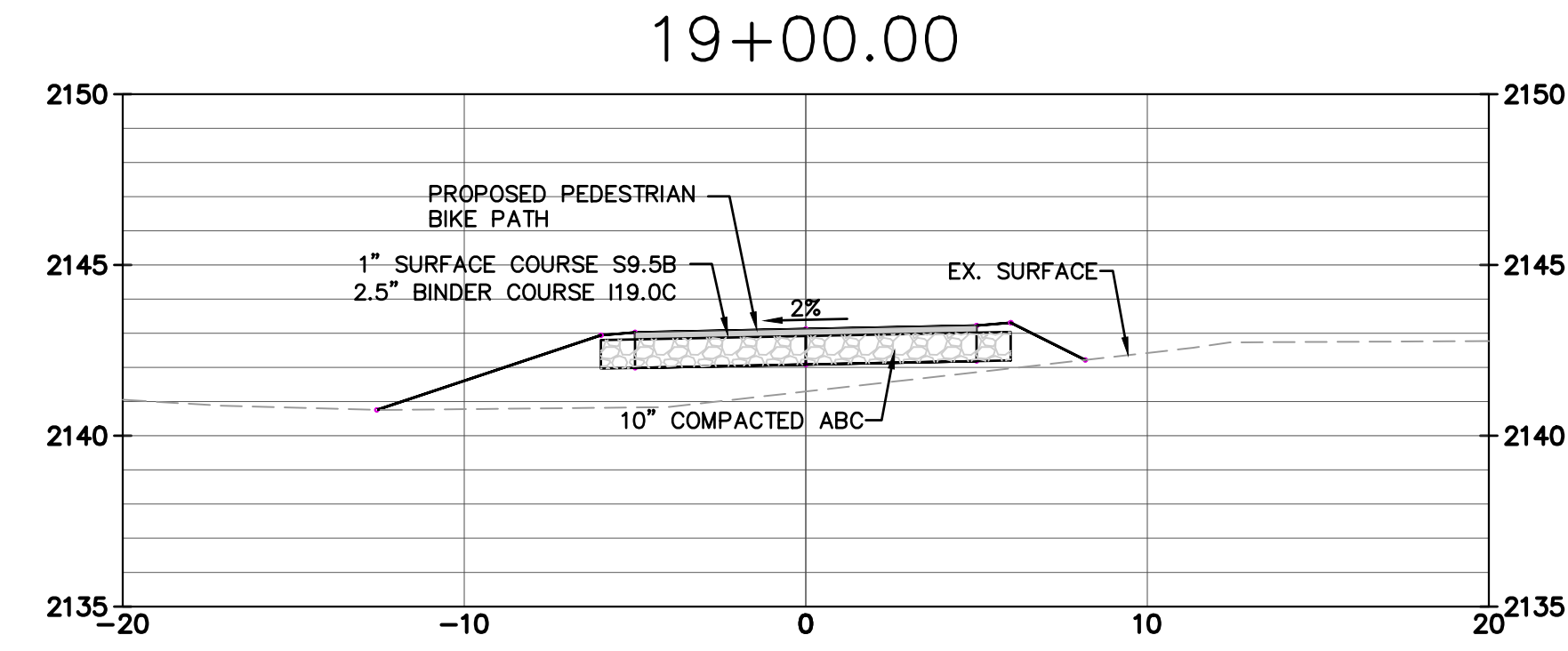
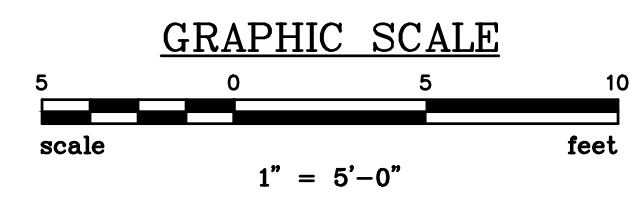


THIS DRAWING IS THE PROPERTY OF SUMMIT ENGINEERING GROUP, INC. AND IS NOT TO BE REPRODUCED OR TRANSMITTED IN ANY FORM OR BY ANY MEANS, ELECTRONIC OR MECHANICAL, INCLUDING PHOTOCOPYING, RECORDING, OR BY ANY INFORMATION STORAGE AND RETRIEVAL SYSTEM, WITHOUT THE WRITTEN PERMISSION OF SUMMIT ENGINEERING GROUP, INC. AND IS NOT TO BE USED ON ANY OTHER PROJECT AND SITE SPECIFICALLY IDENTIFIED HEREIN AND IS NOT TO BE USED ON ANY OTHER PROJECT AND SITE SPECIFICALLY IDENTIFIED HEREIN.

N:\PROJECTS\22017_BREVARD - BIKE PATH\DWG\22017-Base_TANNERY_NCDOT.DWG 5/28/2026 9:35:29 AM

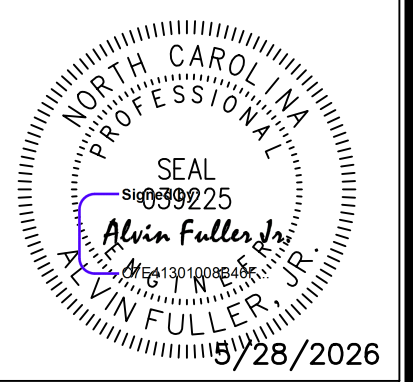


CROSS-SECTIONS
STA. 19+00 - STA. 20+00 (END OF NCDOT SECTION)
 SCALE: 1" = 5' - 0" (H)
 1" = 5' - 0" (V)



REVISIONS		NO.	DESCRIPTION	DATE	BY
1	REVISED BASED ON	1/14/25	MFC		
2	REVISED BASED ON	1/27/26	MFC		
3	REVISED BASED ON				
4	REVISED BASED ON				
5	REVISED BASED ON				

APPROVALS	
PROJECT ENG:	AF
DESIGNED BY:	AF
DRAWN BY:	JDK
CHECKED BY:	MFC
APPROVED:	AF



SUMMIT
 ENGINEERING GROUP INC.
 ENGINEERS • PLANNERS • SURVEYORS
 9601 Warren H. Abernathy Hwy.
 Spartanburg, SC 29301
 (864)949-1111

SHEET TITLE
CROSS-SECTIONS
STA. 19+00 - STA. 20+00
END OF NCDOT SECTION
 DATE: DEC. 2023 | SCALE: AS SHOWN

PROJECT
ESTATOE TRAIL PHASE III
(TANNERY PROPERTY)
 FOR THE
CITY OF BREVARD, NC
 TRANSYLVANIA COUNTY NORTH CAROLINA

N.B. NO.
 REF.
 PROJECT NO.
22017

SHEET
14
 OF

FILE: 22017_Base